

1. Home

1.1 Fleet Eco-Score for the Current Month (optional)



Eco-driving score for all vehicles in the fleet.

This score is displayed if your fleet has the eco-driving option enabled and if it has been activated in the general settings:

Settings / General Settings / Home page: display the fleet eco-score on the home page > yes

See eco-driving report: [3.4 Ecodriving reports](#)

1.2 Your fleet

Vehicles can be filtered by entering the vehicle name, make, ID, etc. in the **Filter vehicles** field. It is also possible to select a group that has been created beforehand (see [4.3 Manage vehicles](#)).

1.2.1 Vehicles moving

List of vehicles currently in motion.

This table may contain:

1.2.1.1 Vehicles

Lists all vehicles in the fleet that are currently moving, including:

- model
- license plate
- vehicle ID

1.2.1.2 Status

Displays data for vehicles in motion such as:

- **how long** the vehicle has been moving;
- the **vehicle's estimated total mileage** (provided by satellite, which explains possible differences with the odometer reading, unless the vehicle is equipped with CAN bus);
- the **unit battery level** (depending on the vehicle type, e.g. trailer);
- **beacons** (identifier of a tool present in the vehicle);
- **temperature** (current temperature measured by the sensors installed in the vehicle);
- **stationary** status;
- driver identification, if variable;
- fuel level (optional);
- RPM (optional)
- PTO – Power Take-Off





1.2.1.3 Speed

Real-time vehicle speed, calculated by GPS.

1.2.1.4 Location

Displays the vehicle's real-time location. If the vehicle is located within a previously saved geographical zone, the name of that zone will be displayed. By clicking on it, the zone can be edited. Otherwise, a pin-shaped icon will appear at the end of the address. By clicking on this pin, it is possible to create a geographical zone centered on the current position (see [4.6 Manage zones](#)).

1.2.1.5 Actions

-  **Daily report:** all trips made by the vehicle during the last day on which the vehicle was driven (see [3.2.1 Daily report for a vehicle](#))
-  **Monthly report:** all trips made by the vehicle during the current month (see [3.2.2 Summary report for a vehicle](#));
-  **Today's trips:** all trips displayed on a map;
-  **Track vehicle:** real-time vehicle tracking on the map.

1.2.2 Stationary vehicles

List of vehicles currently stopped.

This table includes the same options as Vehicles in Motion (see [1.2.1 Vehicles moving](#)).

1.2.3 Vehicles out of signal

List of vehicles currently outside the network or satellite coverage. If a vehicle remains out of coverage for an unusually long time, please report it to support@bizztrack.eu